

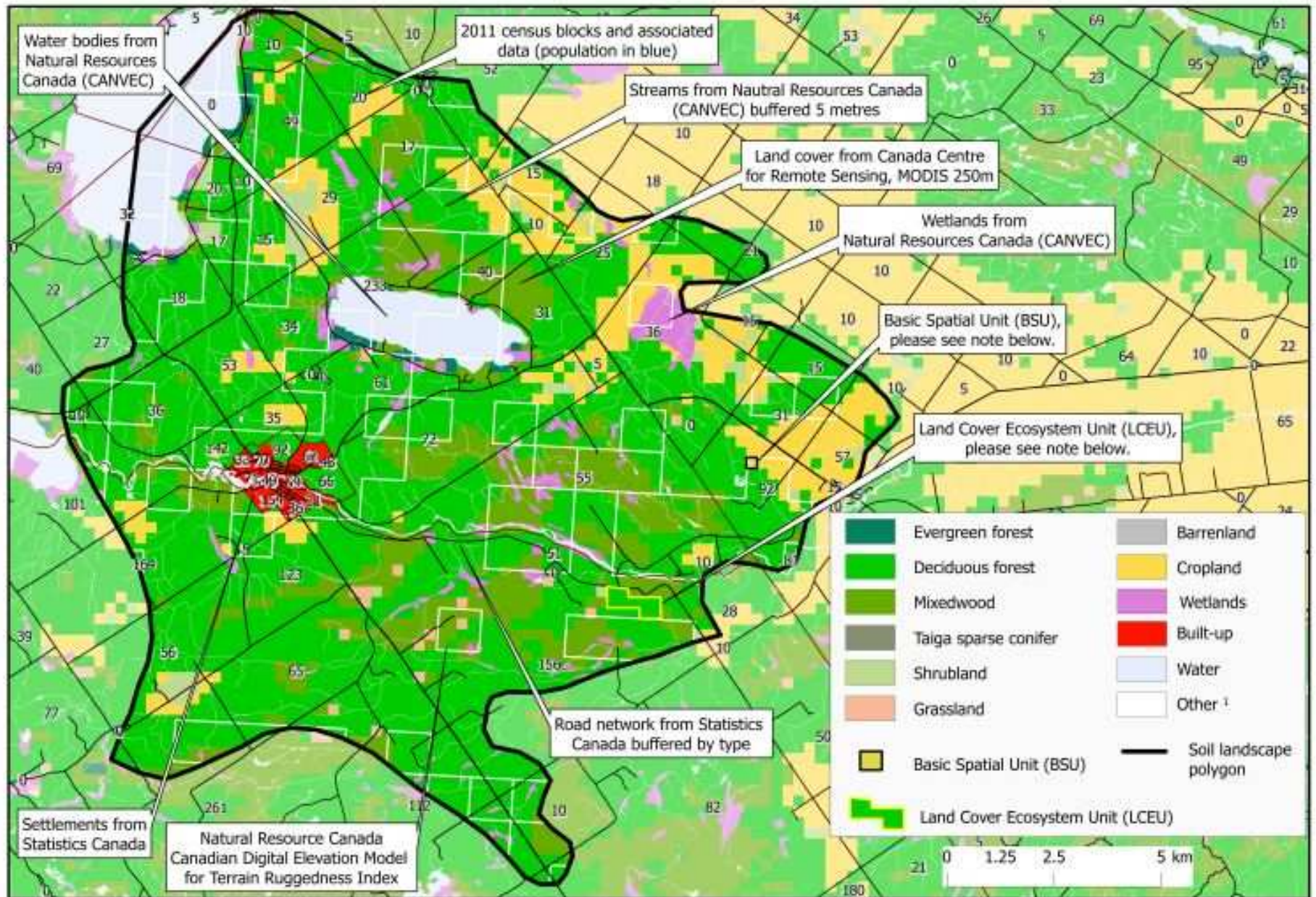


**Statistics Canada**  
[www.statcan.gc.ca](http://www.statcan.gc.ca)

# Measuring Ecosystem Goods and Services

François Soulard  
Environmental Accounts and Statistics Division  
Statistics Canada

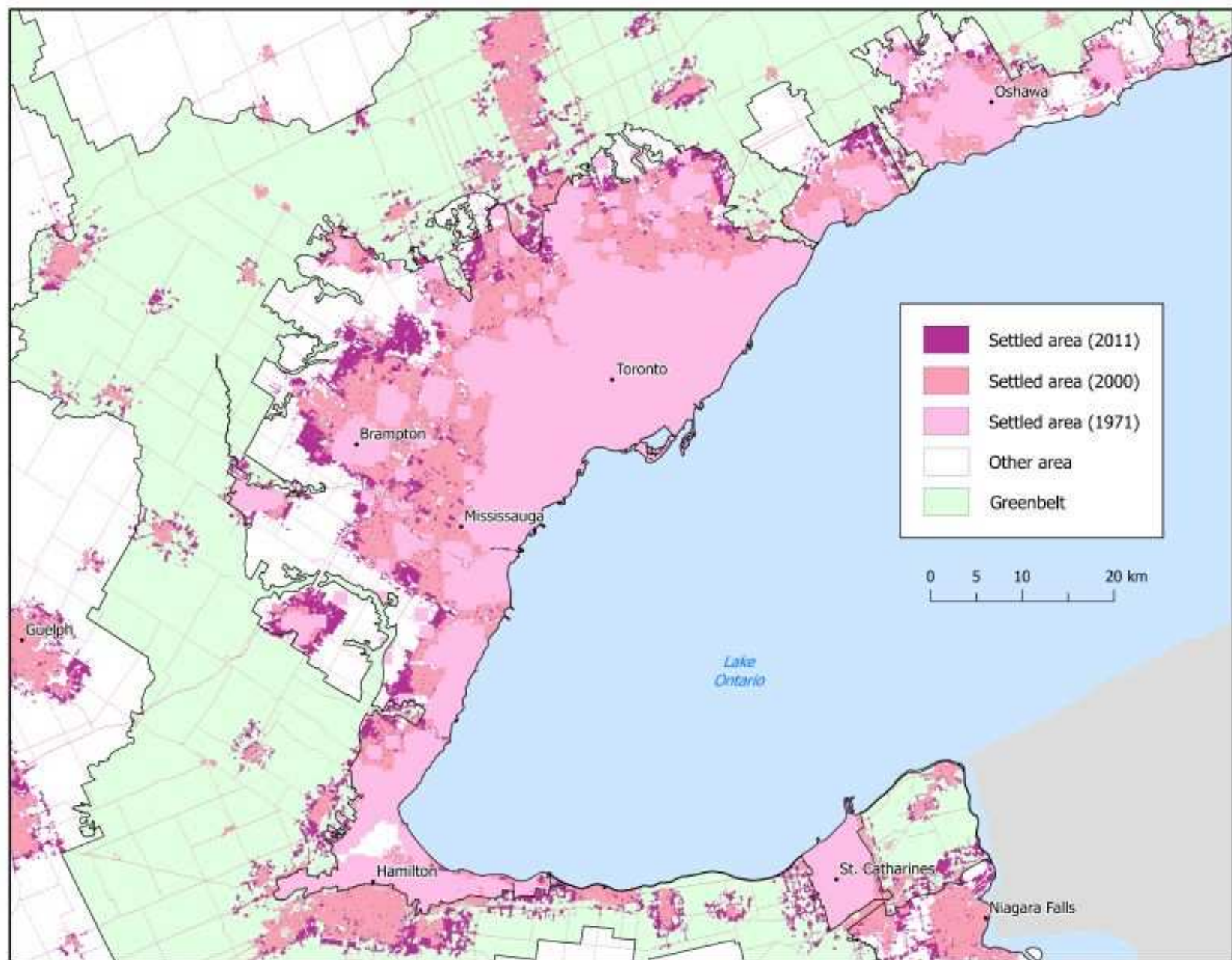
# MEGS – Geodatabase infrastructure



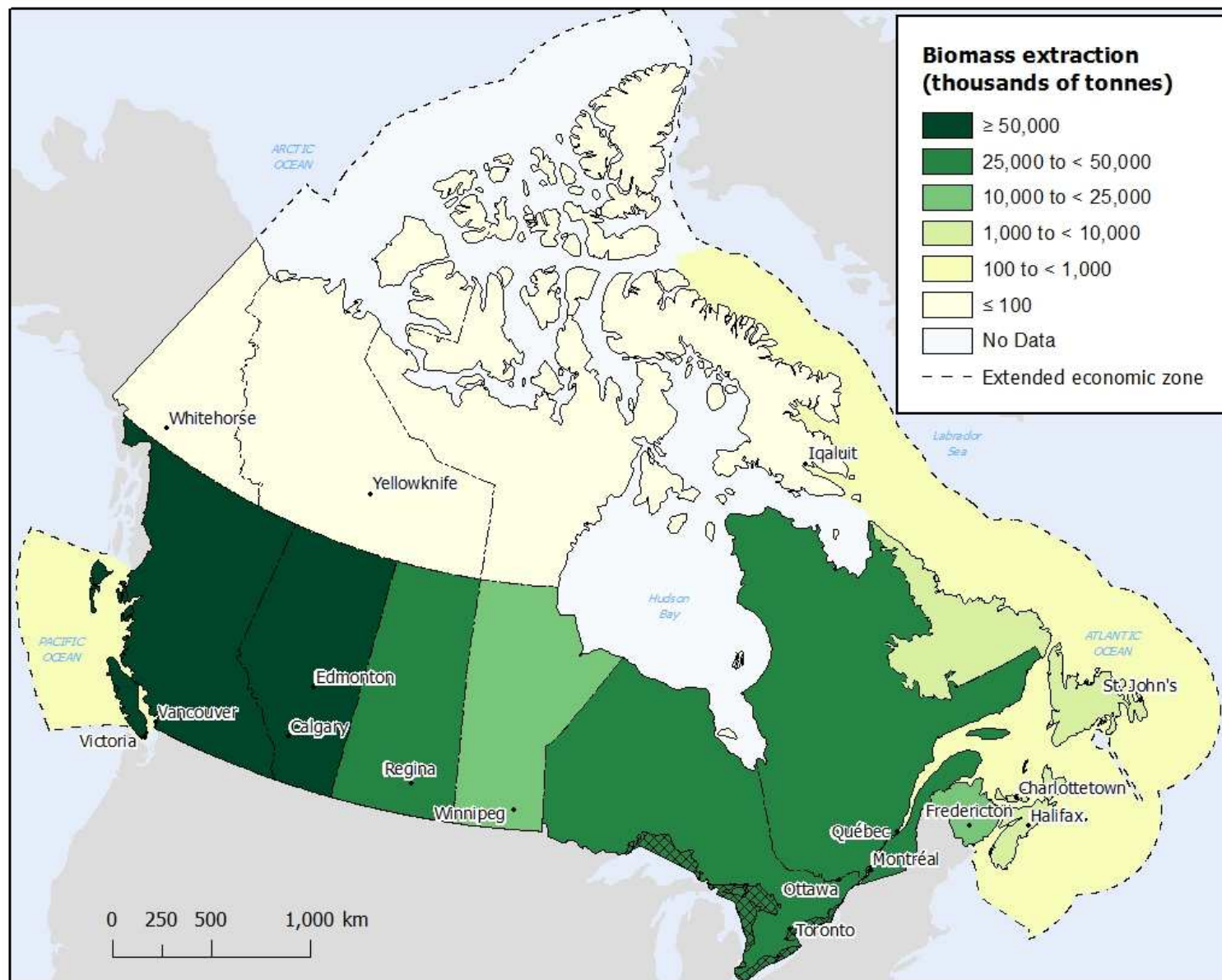
# Data derived from the geodatabase

- Land cover
  - Change matrix, time series, various aggregation
- Land cover ecosystem units
  - With various other data (climatic, land use, etc.)
- Human landscape modifications measures
  - Natural land parcel size, distances, etc.
- Demand and supply for EGS
  - Freshwater, wetlands, forests, etc.
- Support material for EGS valuation
  - Biophysical and socio-economic properties

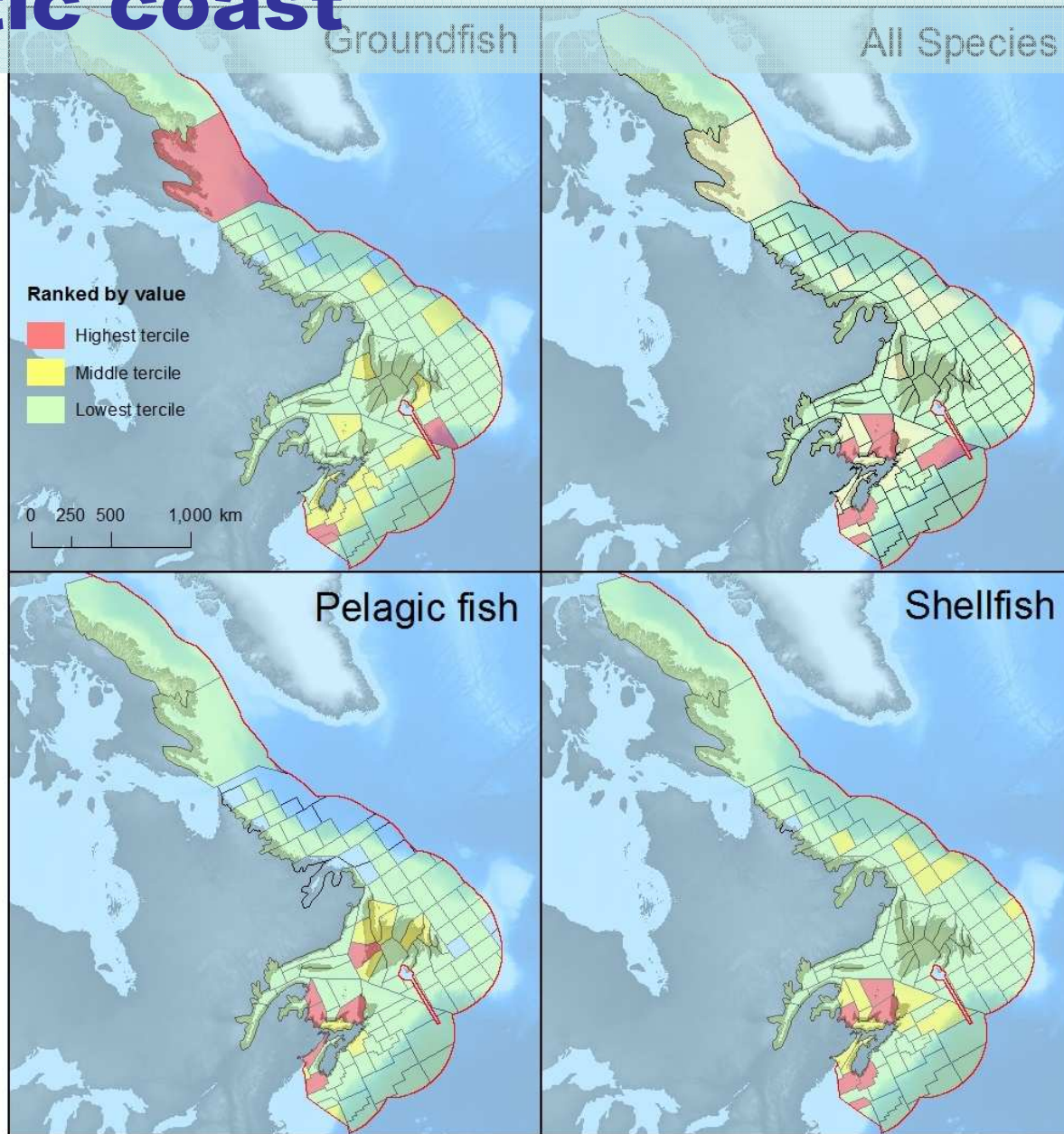
# Expansion of settled area



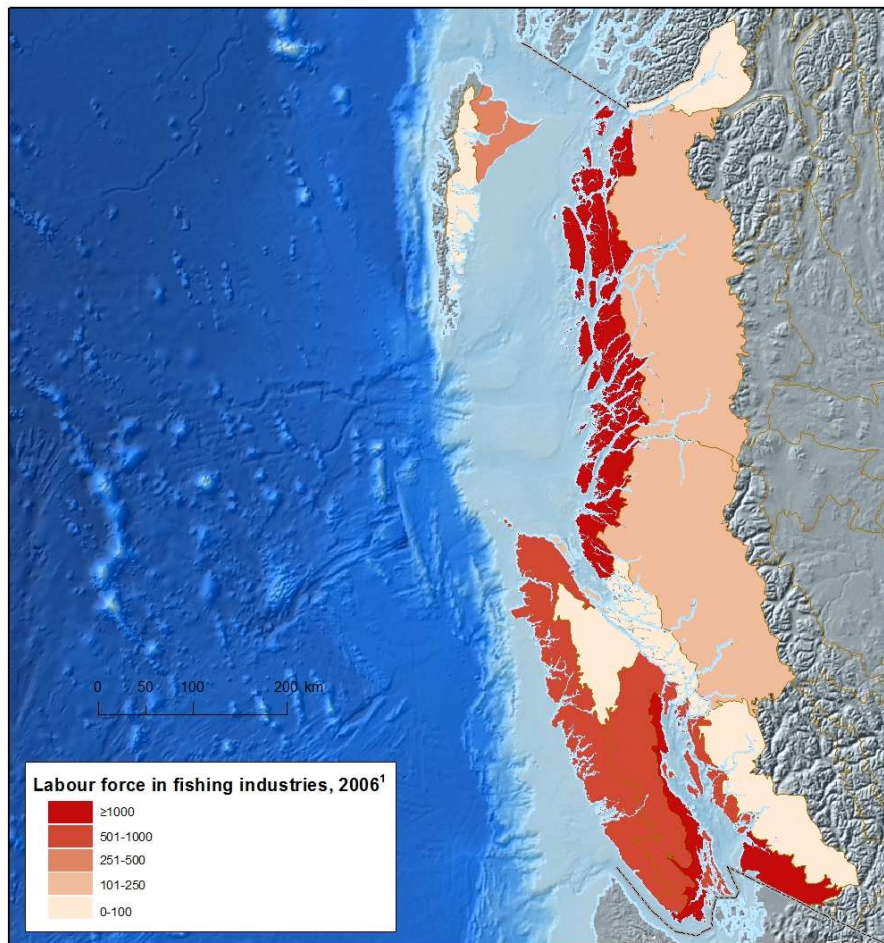
# Ecosystem productivity: national biomass extraction



# Value of commercial landings, Atlantic coast

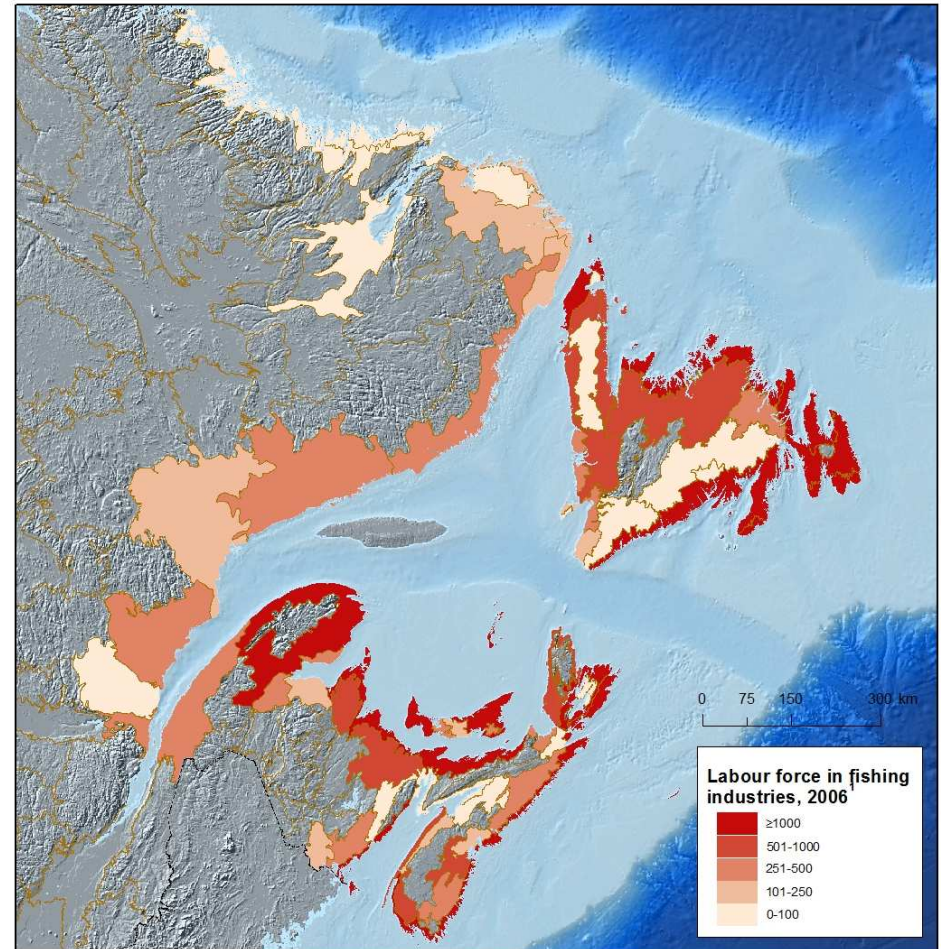


# Marine coastal fisheries ecumene



**Note(s):** <sup>1</sup> Fishing Industries include: the Fishing industry (NAICS 1141), the Seafood Product Preparation and Packaging industry (NAICS 3117) and the Aquaculture industry (NAICS 1125).

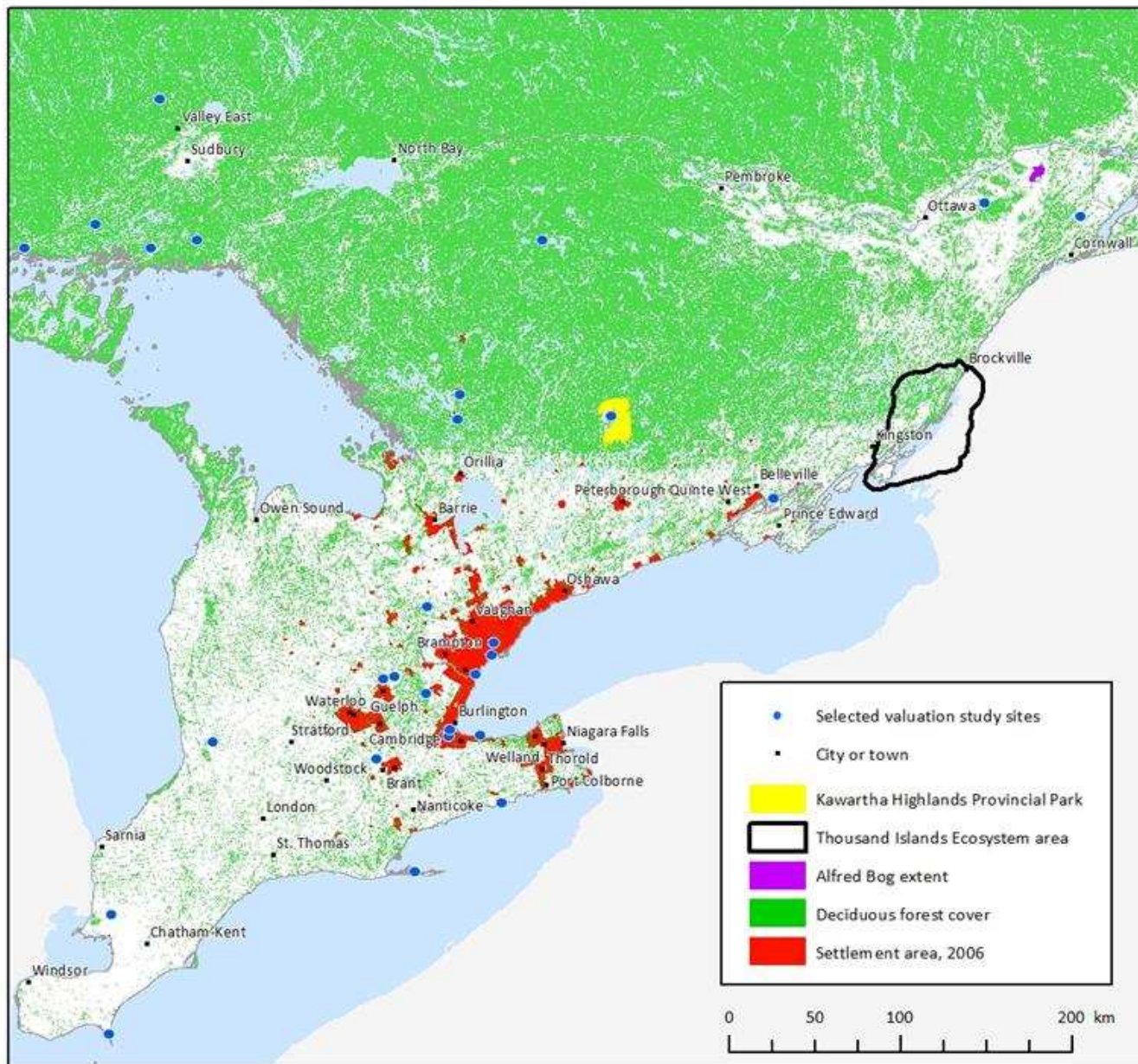
**Source(s):** Statistics Canada, 2013, 2006 Census of population, special tabulation.



**Note(s):** <sup>1</sup> Fishing Industries include: the Fishing industry (NAICS 1141), the Seafood Product Preparation and Packaging industry (NAICS 3117) and the Aquaculture industry (NAICS 1125).

**Source(s):** Statistics Canada, 2013, 2006 Census of population, special tabulation.

# EGS Valuation: Pushing the year



Source(s): Statistics Canada, Environment Accounts and Statistics Division, 2013, special tabulation.